



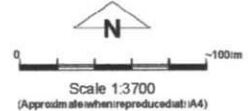
Plan 1074/1



LEGEND

- Clearing Instruments**
-  Areas Approved to Clear
 -  Cadastre for labelling - DLI 1/12/05

Darken 1m Orthomosaic -
DOLA 03/01



Geocentric Datum Australia 1994

Note: The data in this map have not been projected. This may result in geometric distortion or measurement inaccuracies.

Paul Rosair

Date 15.6.06

Officer with delegated authority under Section 201 of the Environmental Protection Act 1986

Information derived from this map should be confirmed with the data custodian acknowledged by the agency acronym in the legend.

